

South Bank
High Street, Fovant
Salisbury
Wilts. SP3 5JL
Tel: 01722 714641
Mobile: [REDACTED]
email: info@howardsmithlandagency.co.uk

By Email Only

A303Stonehenge@planninginspectorate.gov.uk

2nd May 2019

Dear Sirs

On behalf of West Amesbury Farms

The Examining Authorities Written Question Reference: AG 1.23 – Agricultural Land Ownership Severance

Please find attached plan showing the land at West Amesbury Farm that is tenanted by Mr P J Sawkill from the National Trust.

There will not be any land contained within his tenancy that will be severed by the proposed development.

A reference plan is also attached, the key to which is as follows:-

1. Land edged Green – West Amesbury Farm tenanted by Mr P J Sawkill.
2. Land edged Blue – Land north east of Stonehenge tenanted by Mrs P M Sandell.
3. Land edged Red – Park Farm, West Amesbury owned by Mrs P M Sandell.

A third plan is enclosed headed plan of farm locations showing the following:-

1. Green Dots – Land north east of Stonehenge
2. Red Dots – West Amesbury Farm
3. Purple Dots – Park Farm, West Amesbury
4. Yellow Dots – Stockport Farm, Amesbury

Yours faithfully,

[REDACTED]
Howard Smith
Chartered Valuation Surveyor

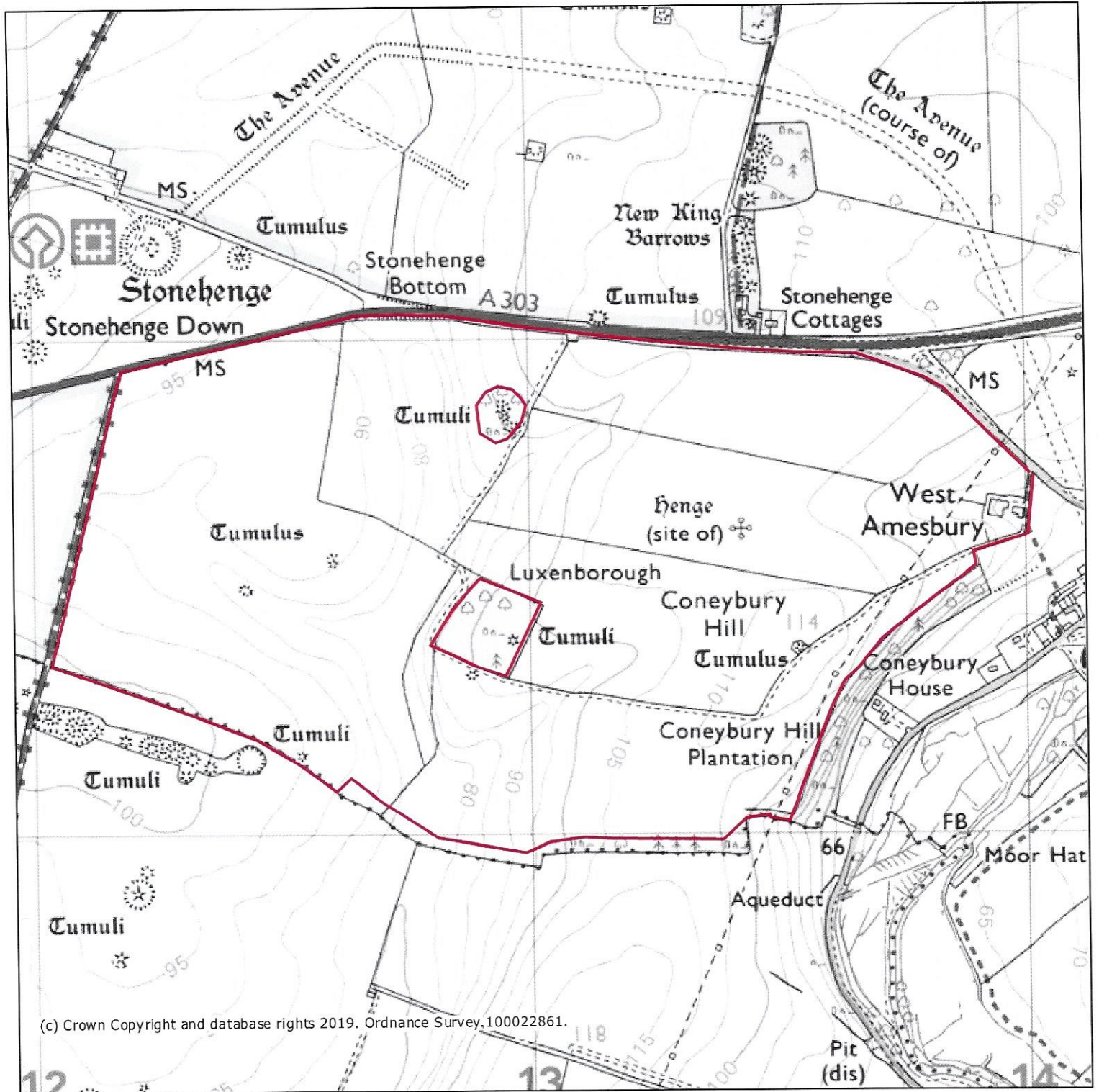
DIRECTORS: HOWARD SMITH MRICS ALISON SMITH

Howard Smith M.R.I.C.S is the trading name of Howard Smith Fovant Limited registered in England and Wales under Company number 8915642 and whose registered office is South Bank Fovant Salisbury SP3 5JL.

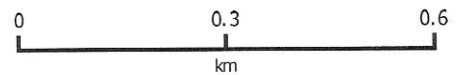
Regulated by the R.I.C.S.



MAGiC WEST AMESBURY FARM TENANTED



(c) Crown Copyright and database rights 2019. Ordnance Survey, 100022861.



Projection = OSGB36

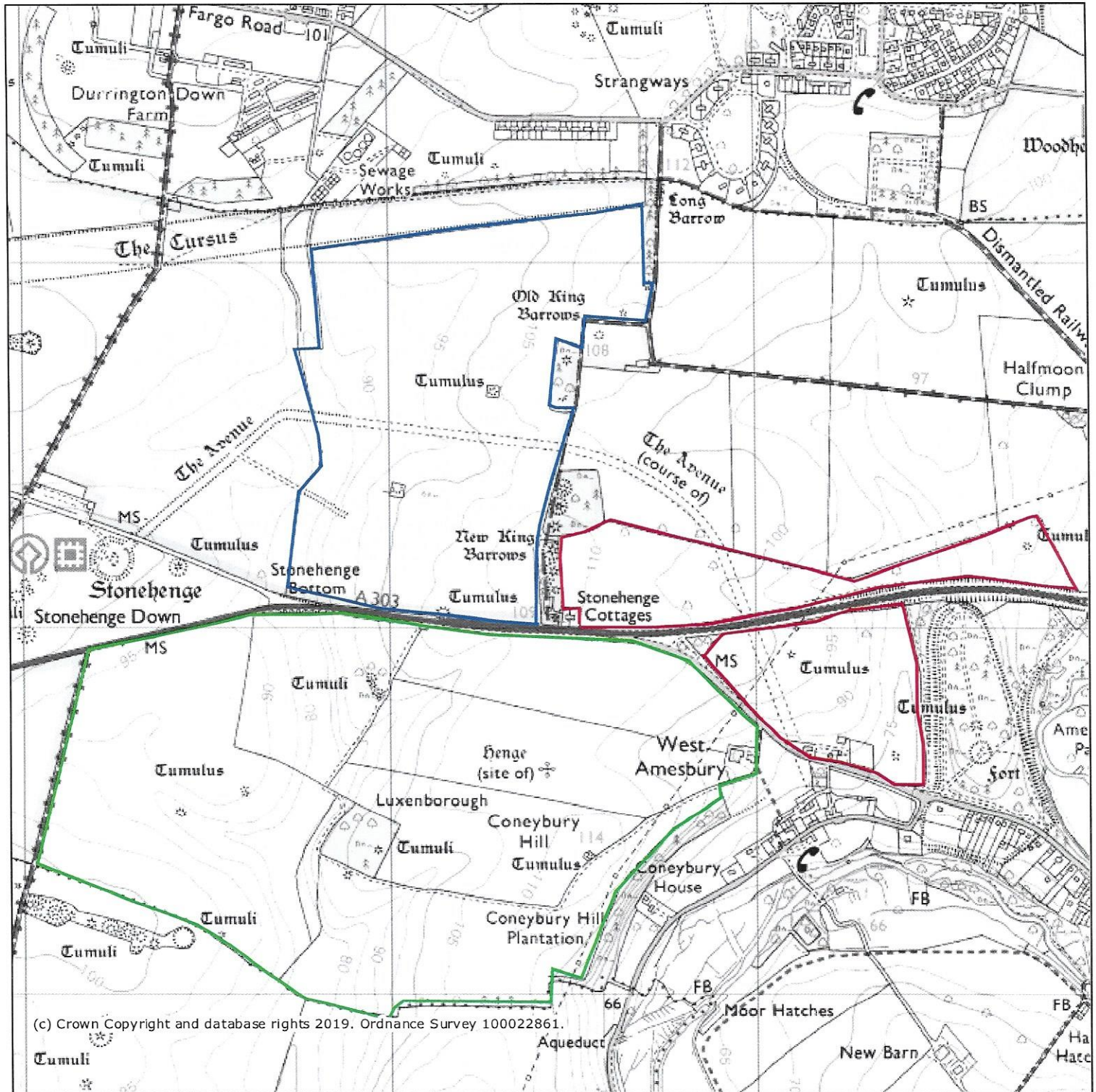
xmin = 410800

ymin = 140500

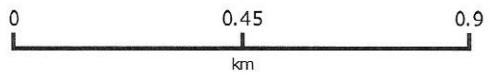
xmax = 415300

ymin = 142600

Map produced by MAGiC on 30 April, 2019.
Copyright resides with the data suppliers and the map must not be reproduced without their permission.
Some information in MAGiC is a snapshot of the information that is being maintained or continually updated by the originating organisation. Please refer to the metadata for details as information may be illustrative or representative rather than definitive at this stage.



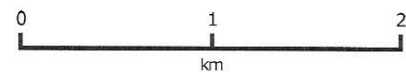
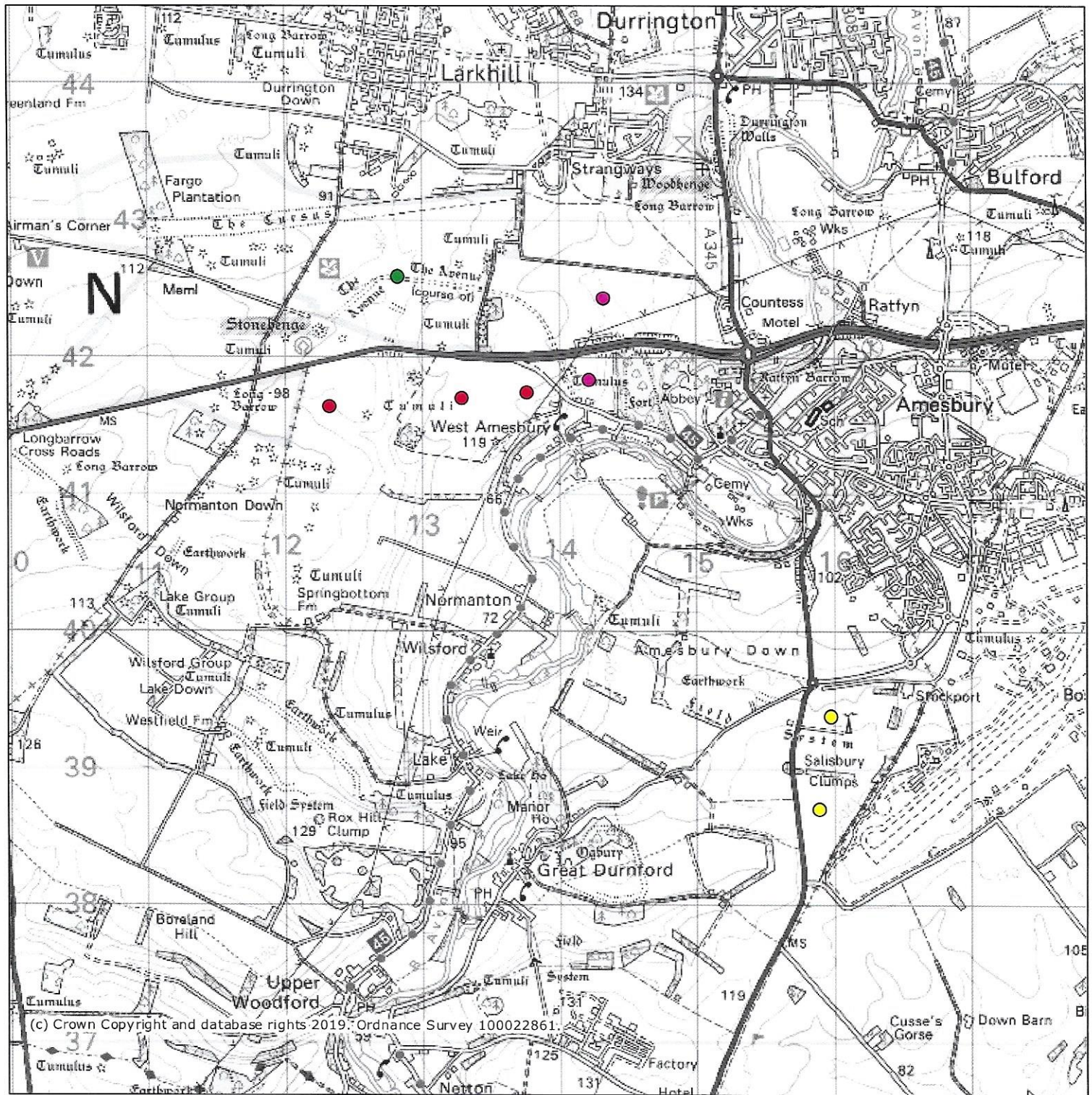
(c) Crown Copyright and database rights 2019. Ordnance Survey 100022861.



Projection = OSGB36
 xmin = 410400
 ymin = 140800
 xmax = 416500
 ymax = 143600

Map produced by MAGIC on 30 April, 2019.
 Copyright resides with the data suppliers and the map must not be reproduced without their permission.
 Some information in MAGIC is a snapshot of the information that is being maintained or continually updated by the originating organisation. Please refer to the metadata for details as information may be illustrative or representative rather than definitive at this stage.

MAGiC PLAN OF FARM LOCATIONS



Projection = OSGB36

xmin = 405900

ymin = 136800

xmax = 421900

ymax = 144400

Map produced by MAGiC on 30 April, 2019.

Copyright resides with the data suppliers and the map must not be reproduced without their permission.

Some information in MAGiC is a snapshot of the information that is being maintained or continually updated by the originating organisation. Please refer to the metadata for details as information may be illustrative or representative rather than definitive at this stage.